


Sec.25, Twp. 63 N., R. 1 E., B.M.

THE STATE OF IDAHO AND THE COUNTY OF BOUNDARY COUNTY



Assessor's Parcel Map
BOUNDARY COUNTY
IDAHO

REVISIONS		
NO.	DATE	BY


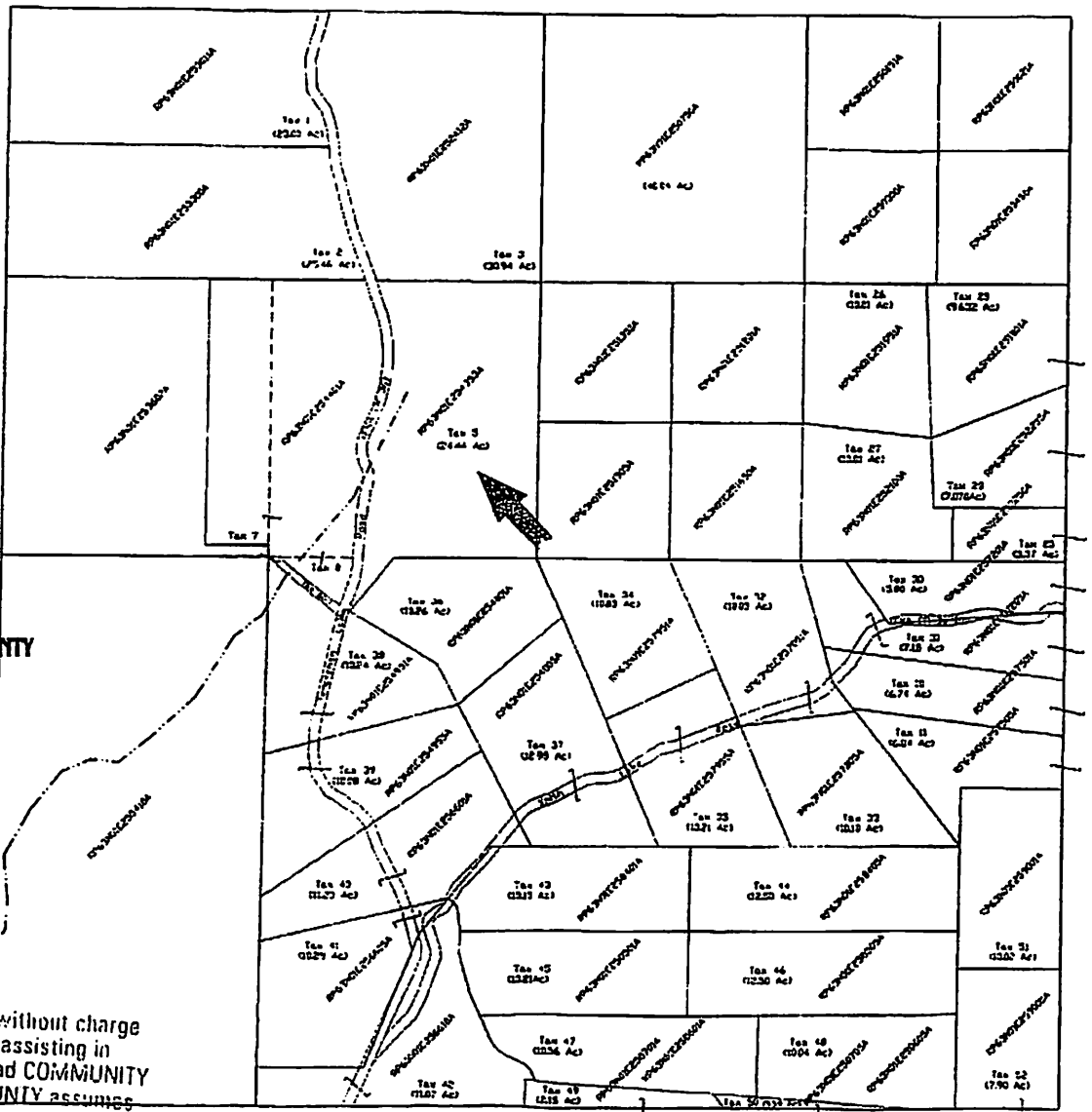
THIS MAP SHOWS: 01-19-02
 BOUNDARY OF PARCELS: 01-19-02
 BOUNDARY OF VESTED RIGHTS: 01-19-02

NOTICE:
 All boundary lines shown on this map are based on the best available information and are not guaranteed to be accurate. The Assessor's Office is not responsible for any errors or omissions on this map. The Assessor's Office is not responsible for any errors or omissions on this map.

COMMUNITY TITLE OF BOUNDARY COUNTY
 6607 Main
 Post Office Box 1902
 Bonners Ferry, Idaho 83805

Source of Survey Data: BUREAU OF LAND MANAGEMENT

This sketch is furnished without charge solely for the purpose of assisting in locating said premises and COMMUNITY TITLE OF BOUNDARY COUNTY assumes no liability for inaccuracies therein.



Sec.25, Twp.63N., R.1 E., B.M.